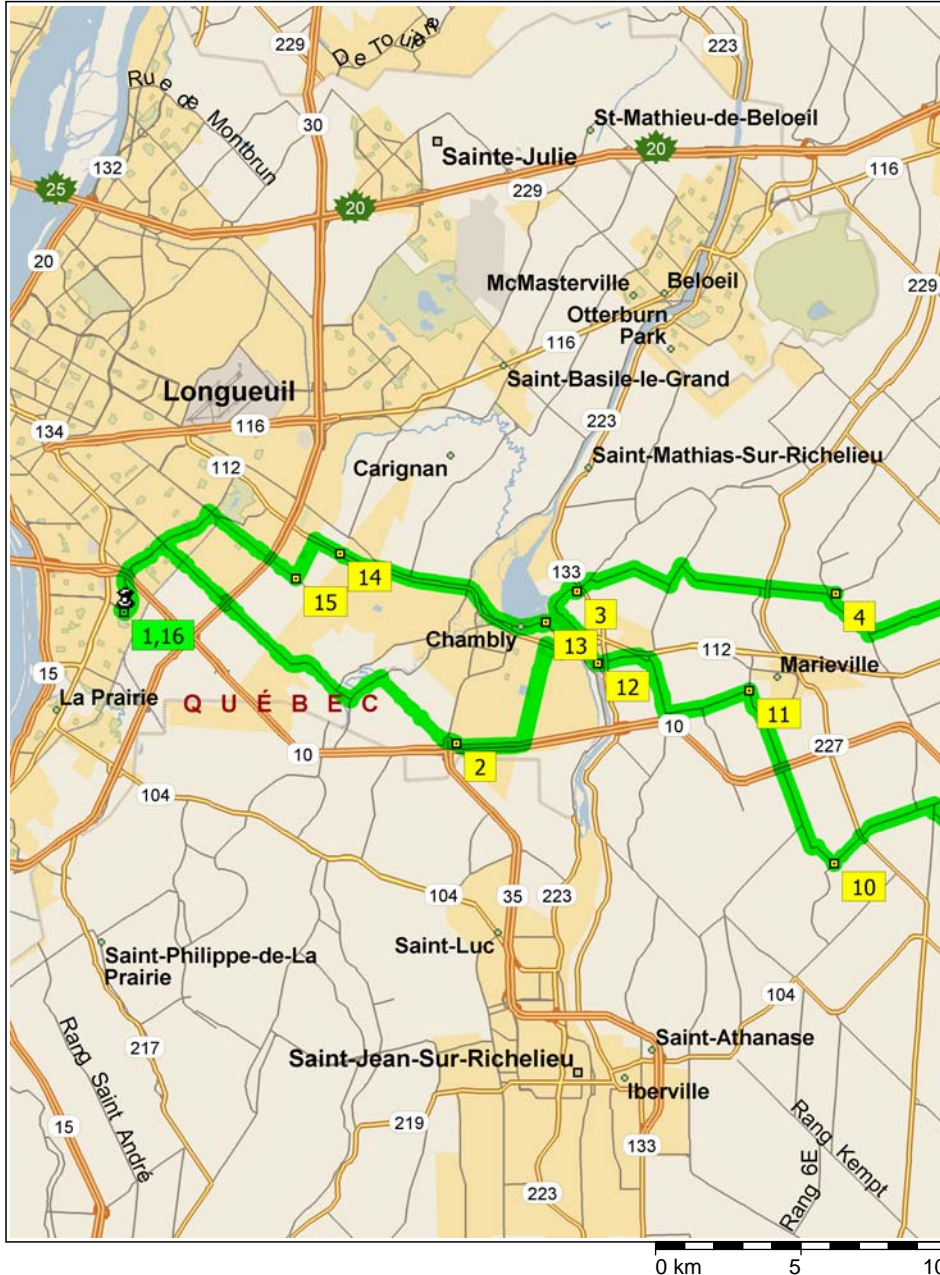
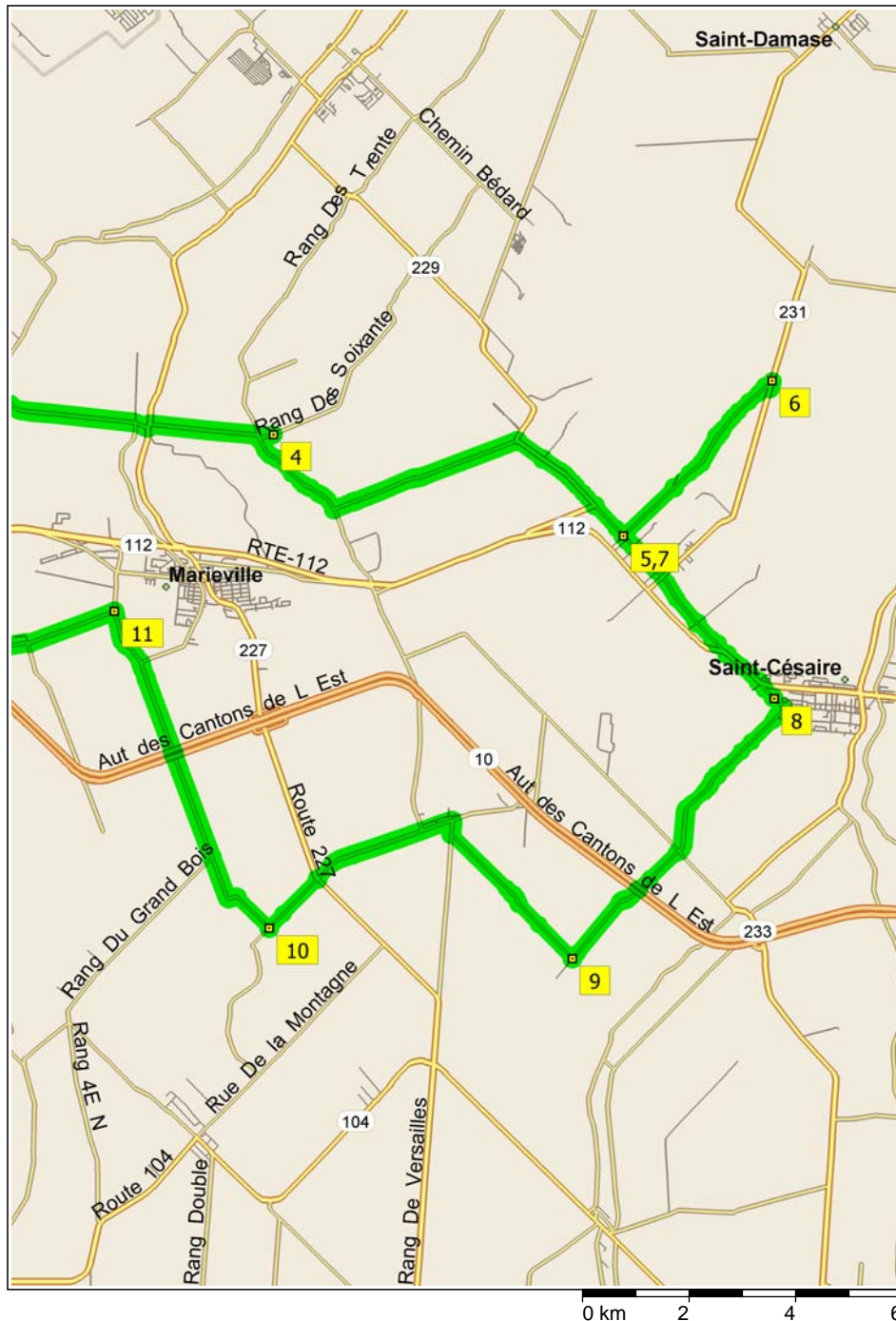


# Petite\_Caroline Via St-Césaire + Marieville 108 km

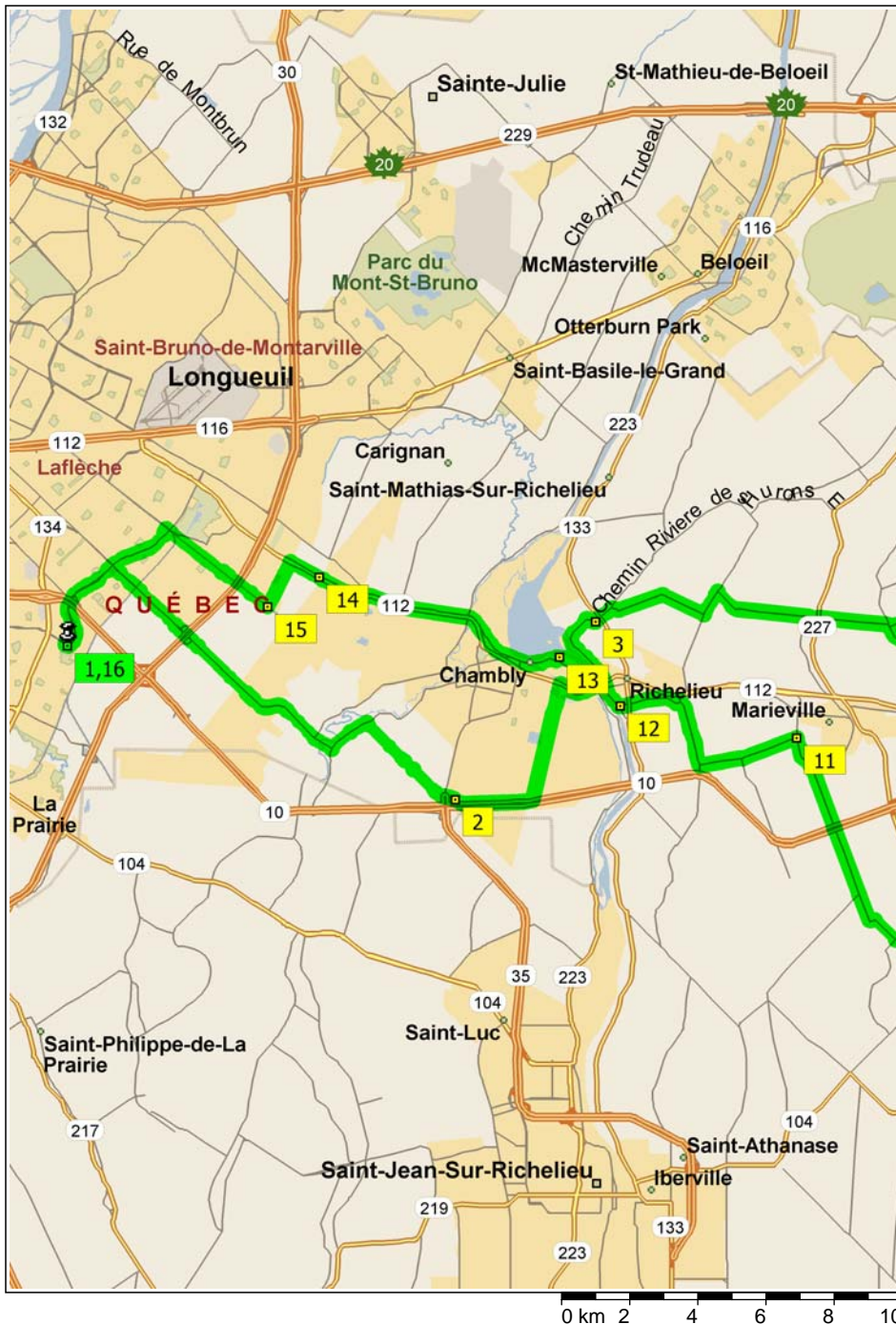
108.2 kilometers; 7 hours, 8 minutes



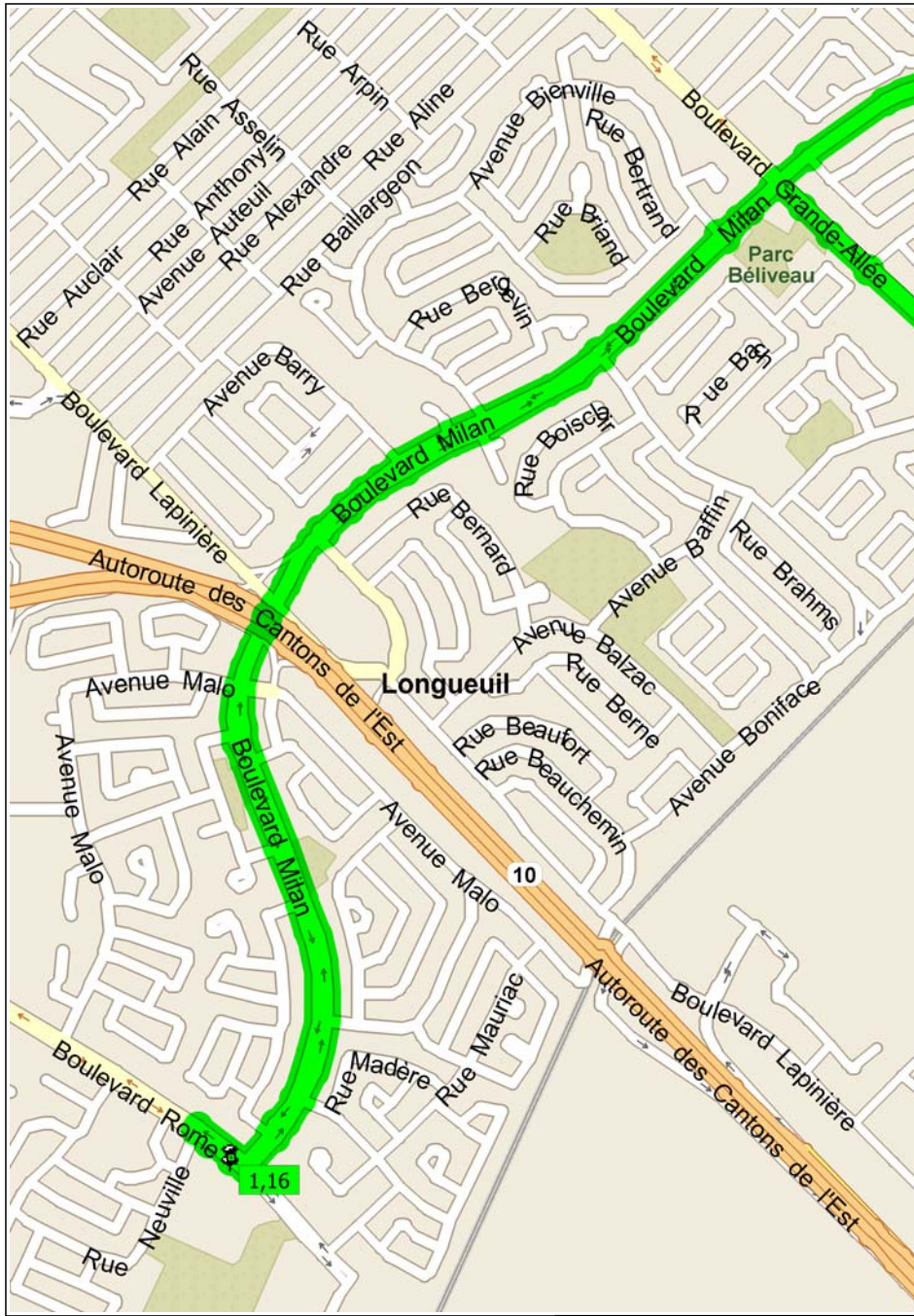
|       |         |   |
|-------|---------|---|
| 09:00 | 0.0 km  | <b>1</b> Depart near La Prairie on Boulevard Rome (East) for 40 m   |
| 09:00 | 0.1 km  | Turn LEFT (East) onto Boulevard Milan for 3.1 km  |
| 09:16 | 3.2 km  | Turn RIGHT (South-East) onto Boulevard Grande-Allée for 6.1 km  |
| 09:41 | 9.2 km  | Road name changes to Chemin Grande-Allée for 2.6 km   |
| 09:50 | 11.8 km | Turn LEFT (North) onto Chemin Salaberry for 1.3 km  |
| 09:55 | 13.1 km | Turn RIGHT (South) onto Chemin de la Grande-Ligne for 3.2 km  |
| 10:08 | 16.3 km | Road name changes to Rue Briand for 0.3 km  |
| 10:09 | 16.6 km | <b>2</b> At near Chambly, road name changes to Rue de Champlain for 2.3 km  |
| 10:19 | 18.9 km | Road name changes to Boulevard Industriel for 3.5 km  |
| 10:35 | 22.5 km | Turn RIGHT (East) onto RTE-112 [RTE-223] for 1.2 km   |
| 10:40 | 23.7 km | Road name changes to HWY-112 for 0.2 km   |
| 10:41 | 23.9 km | Turn LEFT (North) onto Rue 1ÈRE for 1.6 km  |
| 10:47 | 25.5 km | Road name changes to Chemin Richelieu for 1.1 km  |
| 10:50 | 26.6 km | <b>3</b> At near Chambly, stay on Chemin Richelieu (East) for 0.2 km  |
| 10:52 | 26.8 km | Road name changes to Chemin Riviere des Hurons E for 0.4 km   |
| 10:54 | 27.2 km | Bear RIGHT (East) onto Chemin Pointe de Chemise for 3.0 km  |
| 11:04 | 30.2 km | Turn LEFT (North) onto Local road(s) for 0.8 km   |
| 11:07 | 31.0 km | Turn RIGHT (South-East) onto Local road(s) for 1.3 km   |
| 11:11 | 32.3 km | Road name changes to Chemin Des Quarante for 1.9 km   |
| 11:18 | 34.2 km | Turn LEFT (North) onto HWY-227 [Chemin Du Ruisseau Saint Louis E], then immediately turn RIGHT (East) onto Chemin Des Trente Six for 2.1 km |
| 11:26 | 36.3 km | Turn RIGHT (South) onto Chemin De la Branche du Rapide, then immediately turn LEFT (East) onto Rang Des Soixante for 0.4 km                 |



|       |         |   |
|-------|---------|---|
| 11:28 | 36.7 km | <b>4</b> At 5622 Rang Des Soixante, Sainte-Marie-de-Monnoir QC, return West on Rang Des Soixante for 0.3 km                   |
| 11:30 | 37.0 km | Turn LEFT (South) onto Chemin De la Branche du Rapide for 2.0 km  |
| 11:37 | 39.0 km | Turn LEFT (East) onto Chemin Des Dix Terres for 1.6 km  |
| 11:43 | 40.6 km | Road name changes to Local road(s) for 2.1 km   |
| 11:50 | 42.7 km | Turn RIGHT (South) onto HWY-229 for 1.9 km  |
| 11:56 | 44.6 km | Keep STRAIGHT onto Local road(s) for 0.8 km   |
| 11:59 | 45.4 km | <b>5</b> At near Saint-Césaire, stay on Local road(s) (North-East) for 4.0 km   |
| 12:13 | 49.4 km | Turn LEFT (North) onto HWY-231 for 0.1 km   |
| 12:13 | 49.5 km | <b>6</b> At HWY-231, stay on HWY-231 (South) for 0.1 km   |
| 12:14 | 49.7 km | Turn RIGHT (West) onto Local road(s) for 4.0 km   |
| 12:27 | 53.7 km | <b>7</b> At near Saint-Césaire, stay on Local road(s) (South-East) for 2.1 km   |
| 12:35 | 55.8 km | Keep STRAIGHT onto Rang Double for 0.8 km   |
| 12:38 | 56.6 km | Keep STRAIGHT onto HWY-112 [RTE-112] for 0.8 km   |
| 12:41 | 57.5 km | Keep RIGHT onto Rang Double for 0.4 km  |
| 12:43 | 57.9 km | <b>8</b> At near Saint-Césaire, stay on Rang Double (South-East) for 0.2 km   |
| 12:44 | 58.1 km | Road name changes to Chemin Saint-François for 3.5 km   |
| 12:56 | 61.6 km | Bear LEFT (South-West) onto Local road(s) for 2.9 km  |
| 13:06 | 64.5 km | <b>9</b> At near Saint-Césaire, stay on Local road(s) (North-West) for 3.3 km   |
| 13:17 | 67.8 km | Bear RIGHT (North) onto Local road(s) for 0.3 km  |
| 13:17 | 68.0 km | Turn LEFT (West) onto Local road(s) for 2.8 km  |
| 13:27 | 70.8 km | Road name changes to Rang Fort Georges for 1.3 km   |
| 13:32 | 72.2 km | <b>10</b> At Rang Fort Georges, Sainte-Angèle-de-Monnoir QC, turn RIGHT (North-West) onto Chemin Du Ruisseau Barré for 4.0 km |
| 13:46 | 76.2 km | Road name changes to Chemin Du Russeau Barré for 2.9 km   |



|       |          |  |
|-------|----------|--|
| 13:55 | 79.1 km  | <b>11</b> At Chemin Du Russeau Barré, Sainte-Marie-de-Monnoir QC, turn LEFT (West) onto Rang De la Petite Savone for 2.4 km              |
| 14:04 | 81.4 km  | Road name changes to Local road(s) for 0.6 km  |
| 14:06 | 82.0 km  | Turn RIGHT (North) onto Local road(s) for 2.0 km   |
| 14:12 | 84.0 km  | Turn LEFT (South) onto Local road(s) for 0.5 km  |
| 14:14 | 84.5 km  | Road name changes to Chemin De Marieville for 1.4 km   |
| 14:19 | 85.9 km  | <b>12</b> At 124 Chemin De Marieville, Richelieu QC, stay on Chemin De Marieville (West) for 40 m  |
| 14:20 | 86.0 km  | Road name changes to Rue 1ÈRE for 0.9 km   |
| 14:23 | 86.8 km  | Turn LEFT (West) onto HWY-112 for 0.2 km   |
| 14:24 | 87.0 km  | Road name changes to RTE-112 [Boulevard Richelieu] for 0.1 km  |
| 14:25 | 87.2 km  | Turn RIGHT (North) onto Avenue Bourgogne for 0.1 km  |
| 14:26 | 87.3 km  | Turn RIGHT (North) onto Rue de Richelieu for 1.3 km  |
| 14:33 | 88.6 km  | <b>13</b> At Lieu Historique du Fort-Chambly [2 Rue de Richelieu, Chambly, QC, (450) 658-1585], stay on Rue de Richelieu (West) for 80 m |
| 14:34 | 88.7 km  | Road name changes to Rue du Parc E for 80 m  |
| 14:35 | 88.7 km  | Turn RIGHT (West) onto Avenue Bourgogne for 2.8 km   |
| 14:49 | 91.5 km  | Merge onto RTE-112 [RTE-223] for 5.0 km  |
| 15:04 | 96.6 km  | <b>14</b> At 9165 Blvd Cousineau, Longueuil QC, stay on RTE-112 [Boulevard Cousineau] (West) for 0.9 km                                  |
| 15:08 | 97.5 km  | Turn LEFT (South) onto Boulevard Mountainview for 1.5 km   |
| 15:16 | 99.0 km  | <b>15</b> At 3971 Blvd Mountainview, Longueuil QC, turn RIGHT (North-West) onto Boulevard Kimber for 1.7 km                              |
| 15:27 | 100.7 km | Turn RIGHT (North-West) onto Boulevard Maricourt for 2.1 km  |
| 15:39 | 102.8 km | Turn LEFT (South-West) onto Rue Forgues, then immediately turn LEFT (South) onto Avenue Brabant for 0.2 km                               |
| 15:41 | 103.0 km | Bear RIGHT (South-West) onto Boulevard Gaétan Boucher for 1.8 km   |



- 15:50 104.8 km Road name changes to Local road(s) for 10 m
- 15:51 104.8 km Bear RIGHT (West) onto Boulevard Milan for 3.1 km
- 16:06 107.9 km Turn RIGHT (North-West) onto Boulevard Rome, then immediately turn LEFT (South) onto Rue Neuville for 0.2 km
- 16:08 108.1 km Turn LEFT (South-East) onto Boulevard Rome for 0.1 km
- 16:08 108.2 km 16 Arrive near La Prairie