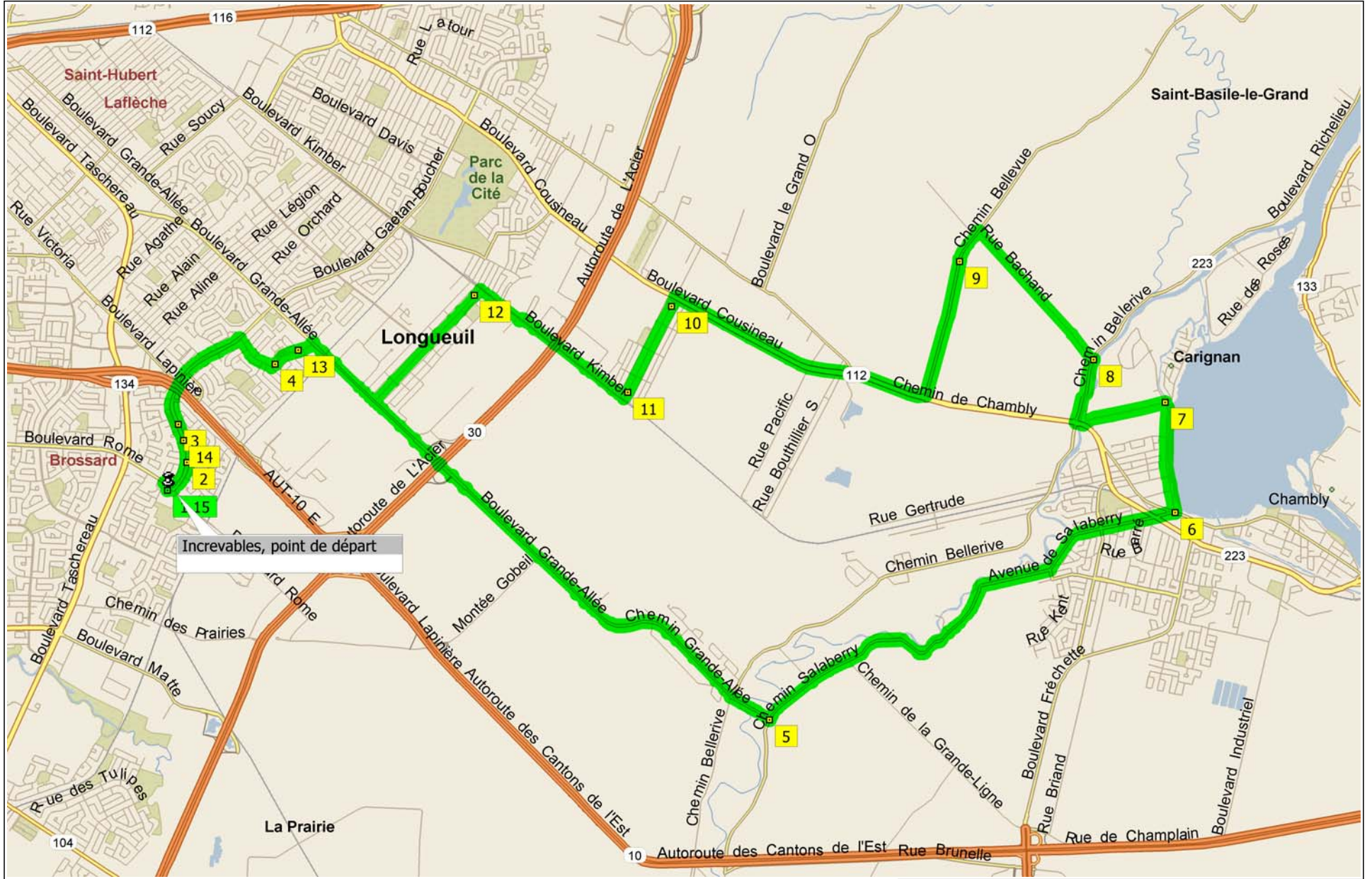
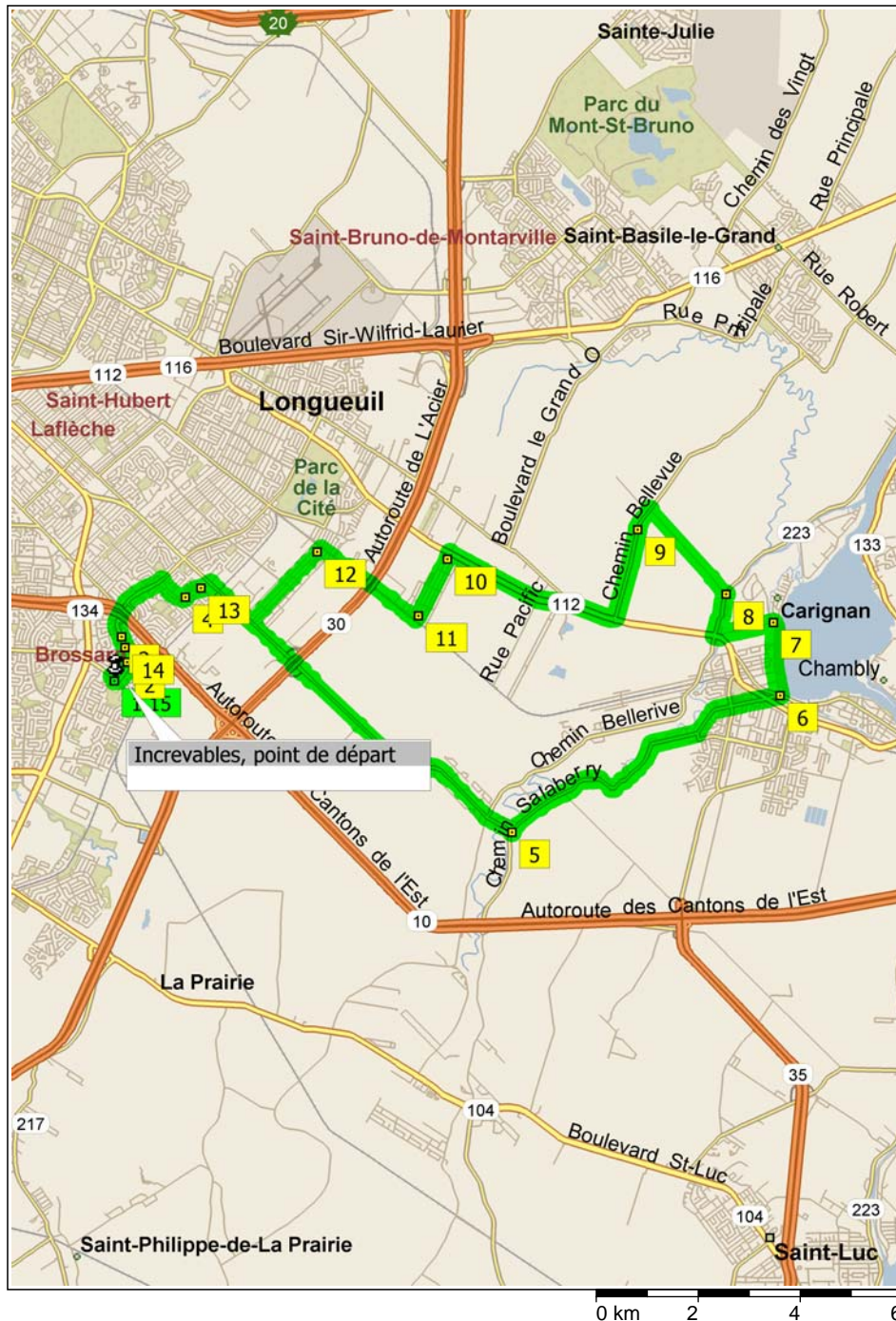


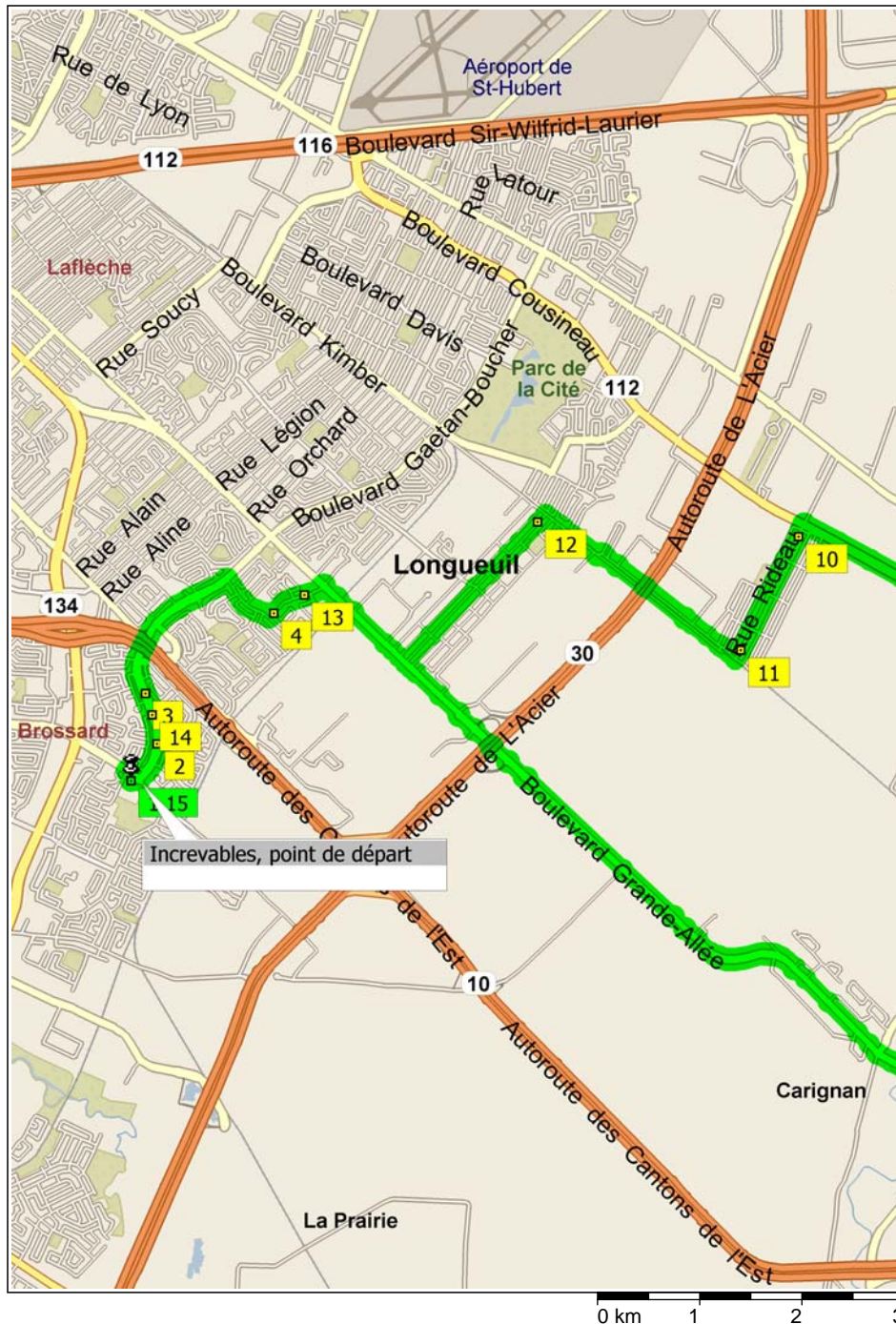
merc_Chambly_Bachand_41

40.8 kilometers; 2 hours, 39 minutes





| | | |
|-------|---------|--|
| 09:00 | 0.0 km | 1 Depart Incevables, point de départ on Local road(s) (North-East) for 50 m |
| 09:00 | 0.1 km | Turn RIGHT (East) onto Boulevard Rome, then immediately turn LEFT (East) onto Boulevard Milan for 0.5 km |
| 09:04 | 0.5 km | Turn LEFT (West) onto Avenue Maupassant for 20 m |
| 09:04 | 0.6 km | 2 At near La Prairie, return East on Avenue Maupassant for 20 m |
| 09:04 | 0.6 km | Turn LEFT (North) onto Boulevard Milan for 0.5 km |
| 09:07 | 1.1 km | 3 At near La Prairie, stay on Boulevard Milan (North) for 1.6 km |
| 09:15 | 2.7 km | Turn RIGHT (South-East) onto Avenue Bienvenue for 0.6 km |
| 09:17 | 3.3 km | Turn LEFT (North-East) onto Avenue Baudelaire for 70 m |
| 09:17 | 3.3 km | 4 At 5950 Avenue Baudelaire, Longueuil QC, stay on Avenue Baudelaire (North-East) for 0.6 km |
| 09:20 | 3.9 km | Turn RIGHT (South-East) onto Boulevard Grande-Allée for 5.3 km |
| 09:38 | 9.2 km | Road name changes to Chemin Grande-Allée for 2.6 km |
| 09:48 | 11.8 km | 5 At near Chambly, turn LEFT (North) onto Chemin Salaberry for 2.9 km |
| 10:00 | 14.7 km | Road name changes to Avenue de Salaberry for 3.6 km |
| 10:13 | 18.2 km | 6 At near Chambly, turn LEFT (North) onto Rue Martel for 1.5 km |
| 10:17 | 19.7 km | 7 At near Carignan, turn LEFT (West) onto Rue Daigneault for 1.1 km |
| 10:21 | 20.8 km | Turn RIGHT (West) onto RTE-112 [RTE-223], then immediately turn RIGHT (North) onto RTE-223 [Chemin Bellerive] for 1.0 km |
| 10:26 | 21.8 km | 8 At 1401 Rue Bachand, Carignan QC, turn LEFT (West) onto Rue Bachand for 2.2 km |
| 10:33 | 24.0 km | Turn LEFT (South-West) onto Chemin Bellevue for 0.5 km |
| 10:34 | 24.5 km | 9 At 1874 Chemin Bellevue, Carignan QC, stay on Chemin Bellevue (South) for 1.8 km |
| 10:39 | 26.3 km | Take Local road(s) (RIGHT) onto RTE-112 [Chemin de Chambly] for 3.5 km |
| 10:49 | 29.8 km | Turn LEFT (South) onto Boulevard Mountainview for 0.1 km |



- | | | | |
|-------|---------|-----------|---|
| 10:50 | 30.0 km | 10 | At near Carignan, stay on Boulevard Mountainview (South-West) for 1.3 km |
| 10:57 | 31.2 km | 11 | At near Carignan, stay on Boulevard Mountainview (South-West) for 90 m |
| 10:58 | 31.3 km | | Turn RIGHT (North-West) onto Boulevard Kimber for 1.7 km |
| 11:04 | 33.0 km | | Turn RIGHT (North-West) onto Boulevard Maricourt for 0.7 km |
| 11:06 | 33.7 km | | Turn LEFT (South-West) onto Rue Quévillon for 0.1 km |
| 11:06 | 33.8 km | 12 | At 4084 Rue Quévillon, Longueuil QC, stay on Rue Quévillon (South-West) for 1.9 km |
| 11:13 | 35.7 km | | Turn RIGHT (North-West) onto Boulevard Grande-Allée for 1.1 km |
| 11:18 | 36.8 km | | Turn LEFT (South-West) onto Local road(s) for 20 m |
| 11:19 | 36.8 km | | Road name changes to Avenue Baudelaire for 0.2 km |
| 11:19 | 37.0 km | 13 | At 5598 Avenue Baudelaire, Longueuil QC, stay on Avenue Baudelaire (West) for 0.4 km |
| 11:21 | 37.5 km | | Turn RIGHT (North-West) onto Avenue Bienvenue for 0.6 km |
| 11:23 | 38.0 km | | Turn LEFT (South-West) onto Boulevard Milan for 1.8 km |
| 11:32 | 39.8 km | 14 | At near La Prairie, stay on Boulevard Milan (South) for 0.7 km |
| 11:36 | 40.5 km | | Turn RIGHT (North-West) onto Boulevard Rome, then immediately turn LEFT (South-West) onto Rue Neuville for 0.2 km |
| 11:38 | 40.7 km | | Turn LEFT (South-East) onto Boulevard Rome for 90 m |
| 11:39 | 40.8 km | | Turn RIGHT (South-West) onto Local road(s) for 50 m |
| 11:39 | 40.8 km | 15 | Arrive Incevables, point de départ |